



Kenton C. Ward, CFM
Surveyor of Hamilton County
Phone (317) 776-8495
Fax (317) 776-9628

Suite 188
One Hamilton County Square
Noblesville, Indiana 46060-2230

December 31, 2012

To: Hamilton County Drainage Board

Re: Isaac Jones Drain, Thomas B. Lindley Arm, U.S. 31 and S.R. 38 Reconstruction

Attached are petition, plans, and other information for the proposed reconstruction of the Thomas B. Lindley Drain, for the U.S. 31 and S.R. 38 Reconstruction. The reconstruction was petitioned by the Indiana Department of Transportation. During the road reconstruction, the Isaac Jones Drain, Thomas B Lindley Arm was affected and those changes are as follows:

Thomas B. Lindley Arm


The project will reconstruct and relocated the open ditch through the intersection to allow for the road improvements. The open ditch reconstruction will start at Sta. 83+88 of the original 1917 Station per the Viewer Report from the Hamilton County Commissioners Court. The ending point will be Sta. 96+06 of the original stationing. The new drain shall begin at Str. 83+88 and hold the new open channel alignment created by INDOT, going under US 31, then under S.R. 38, and then under the US 31 southbound on ramp and private access road, and connecting back to the original channel at Sta. 96+06. This new length is 1254 feet of open ditch and is shown on Sheets 22, 24A, 34, and 35 of the plans prepared by R.W. Armstrong and having Project Number 0600424.

The total length of new drain shall be 1254 feet. The 1218 feet of original drain between Sta. 83+99 and Sta. 96+06 shall be vacated. This road project will add 36 feet to total length of the Thomas B Lindley Arm.

The cost of the reconstruction is to be paid by the Indiana Department of Transportation. Because the project is to be paid by the petitioner and is being completed within the right of way owned by the State of Indiana, the project falls under the requirements as set out in IC 36-9-27-52.5. Therefore, a hearing with 30 day notice is not required for the petition.

I recommend the Board approve the project at this time.

Sincerely,

A handwritten signature in black ink, appearing to read "Kenton C. Ward". The signature is fluid and cursive, with a large, sweeping flourish at the end.

Kenton C. Ward, CFM
Hamilton County Surveyor

KCW/pll


**Gasb 34 Asset Price &
Drain Length Log**

Drain-Improvement: US 31 & SR 38 Reconstruction

Drain Type:	Size:	Length	Length (DB Query)	Length Reconcile	If Applicable	
					Price:	Cost:
Open	n/a	1254	1254	0	\$19.55	\$24,515.70
Sum:		<u>1254</u>	<u>1254</u>	<u>0</u>		<u>\$24,515.70</u>

Final Report: _____

Comments:



Kenton C. Ward, CFM
Surveyor of Hamilton County
Phone (317) 776-8495
Fax (317) 776-9628

Suite 188
One Hamilton County Square
Noblesville, Indiana 46060-2230

To: Hamilton County Drainage Board

April 16, 2021

Re: Isaac Jones Drain: Thomas B. Lindley Arm – US 31 Reconstruction


Attached are as-builts and other information for the US 31 Reconstruction of the Thomas B. Lindley Drain. An inspection of the drainage facilities for this section has been made and the facilities were found to be complete and acceptable.

During construction, changes were made to the drain, which will alter the plans submitted with my report for this drain-dated December 31, 2012. The report was approved by the Board at the hearing held January 14, 2013. (See Drainage Board Minutes Book 14, Pages 467-468) The changes are as follows: the existing open ditch was removed between Station 83+88 to Station 96+06 and replaced with 1235 feet of open ditch. The length of the drain due to the changes described above is now **1235 feet**. It should be noted that the project removed 1218 feet of existing open ditch.

The work was performed in road right of way and existing regulated drain easements. The project was paid for by the State of Indiana.

I recommend the Board approve the drain's construction as complete and acceptable.

Sincerely,




Kenton C. Ward, CFM
Hamilton County Surveyor

This information was gathered for input into the Hamilton County Geographic Information System (GIS). This document is considered an official record of the GIS.


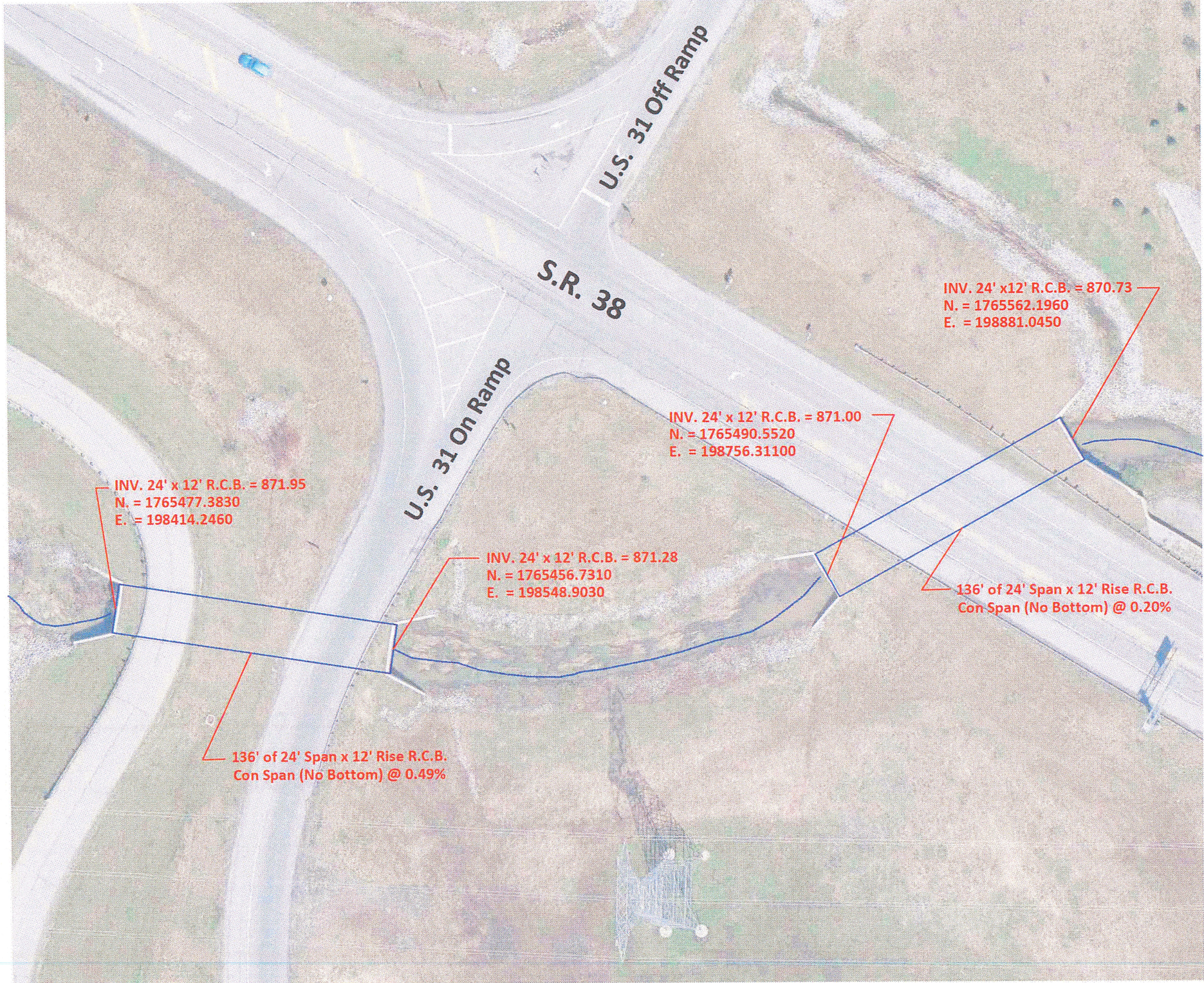
Entry Date: 2021

Entered By: SLM



HAMILTON COUNTY SURVEYOR'S OFFICE

"AS-BUILT" RECORD DRAWING THOMAS B. LINDLEY REGULATED DRAIN




Scale: 1" = 60'

F.B. #12 Page 54-59
Drawn By: Steve Fesmire
DATE: 3-2-2021

THE AS-BUILT SURVEY USED THE FOLLOWING DATUM:
HORIZONTAL DATUM: NAD 1983 (CONUS) INDIANA EAST 1301
VERTICAL DATUM: (NAVD 88) (GEOID 18)

"AS-BUILT" CERTIFICATION

"AS BUILT" INFORMATION COLLECTED BY HAMILTON COUNTY SURVEYOR'S OFFICE. I HEREBY CERTIFY TO THE BEST OF MY KNOWLEDGE AND BELIEF, A TRUE AND CORRECT REPRESENTATION OF THE LOCATIONS AND ELEVATIONS OF THE "AS-BUILT" REGULATED DRAIN IMPROVEMENTS. INFORMATION OBTAINED BY FIELD SURVEY ON 2/24/2021 Field Book #12 Pages 54 -59

CERTIFIED BY: 
BRIAN K. RAYL, PS
PROFESSIONAL SURVEYOR
INDIANA LICENSE NO. 20100070



DATE: MARCH 2, 2021

THIS DRAWING IS NOT INTENDED TO BE REPRESENTED AS A RETRACEMENT OR ORIGINAL BOUNDARY SURVEY, A ROUTE SURVEY, OR SURVEYOR LOCATION REPORT



HAMILTON COUNTY, INDIANA
HAMILTON COUNTY SURVEYOR'S OFFICE
HAMILTON COUNTY GOVERNMENT AND JUDICIAL CENTER
ONE HAMILTON COUNTY SQUARE, SUITE 188
NOBLESVILLE, IN 46060
PHONE: (317) 776-8495
FAX: (317) 776-9628
SURVEYOR@HAMILTONCOUNTY.IN.GOV